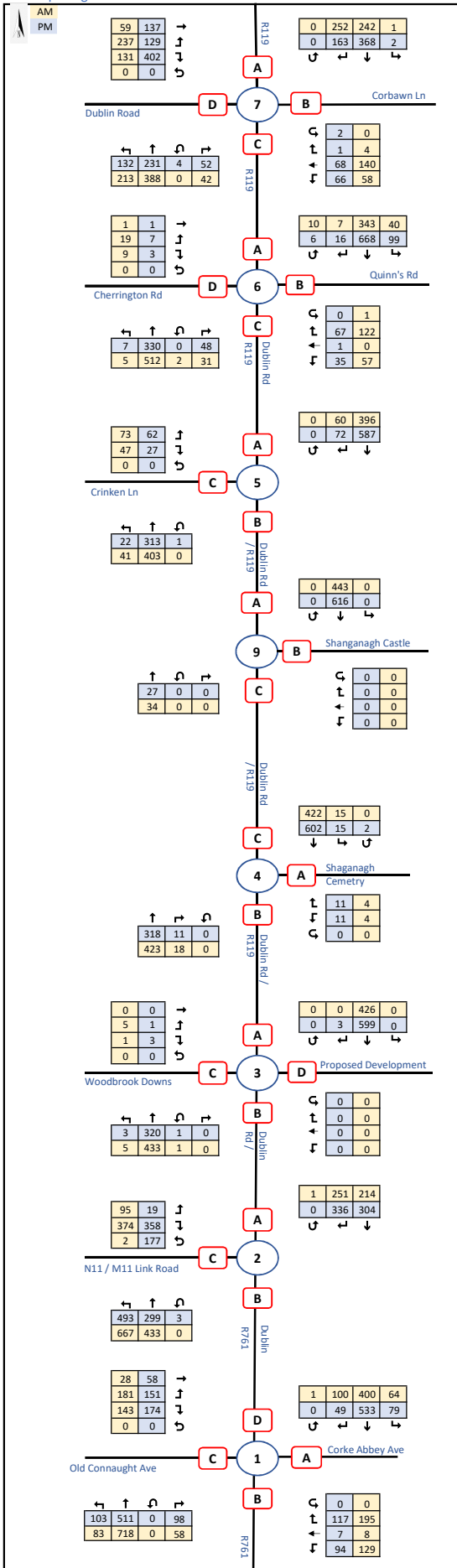
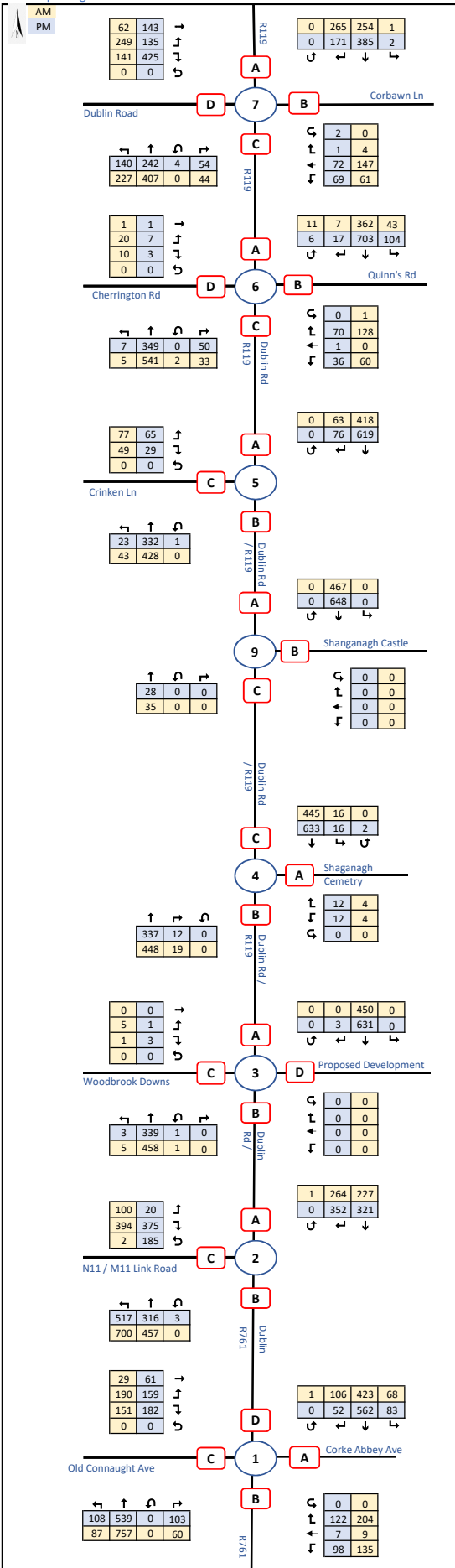


Appendix 14.5 Traffic Movement Diagrams

Scenario
2020 Opening Year

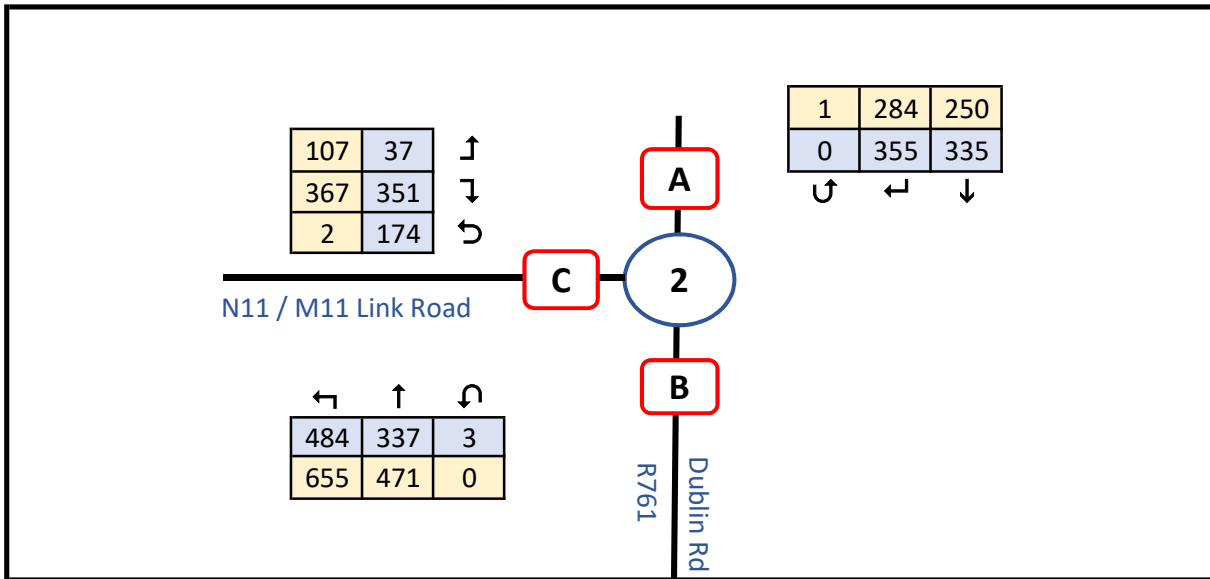


Scenario
2025 Opening Year +5

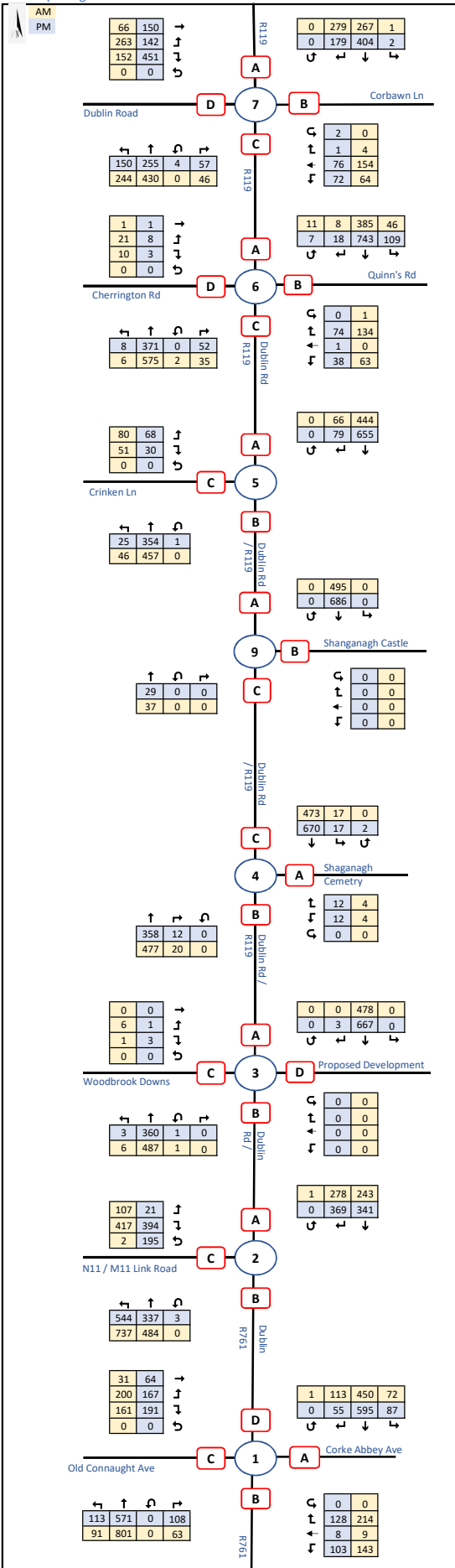


Scenario

2025 Sensitivity Assessment +5_J2 Wilford Junction

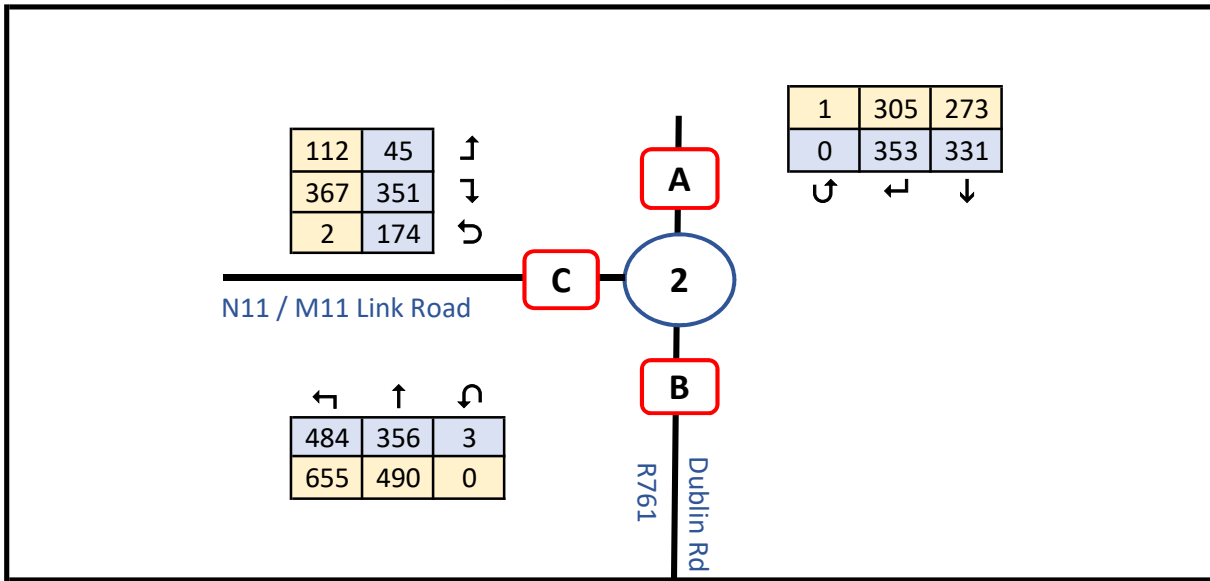


Scenario
2035 Opening Year +15

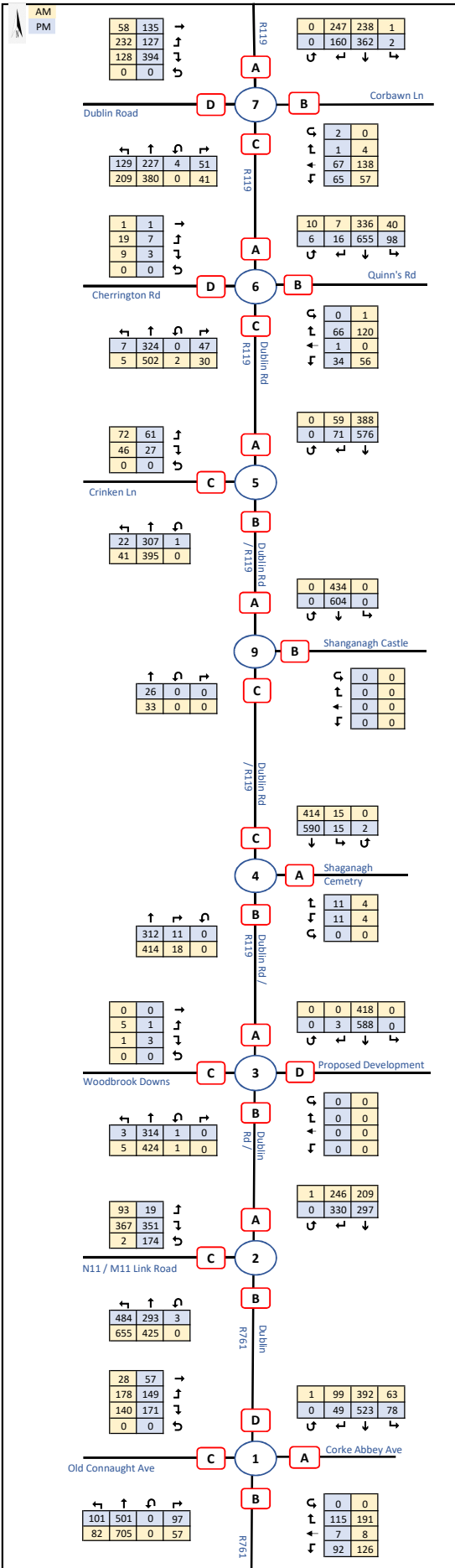


Scenario

2035 Sensitivity Assessment +15_J2 Wilford Junction

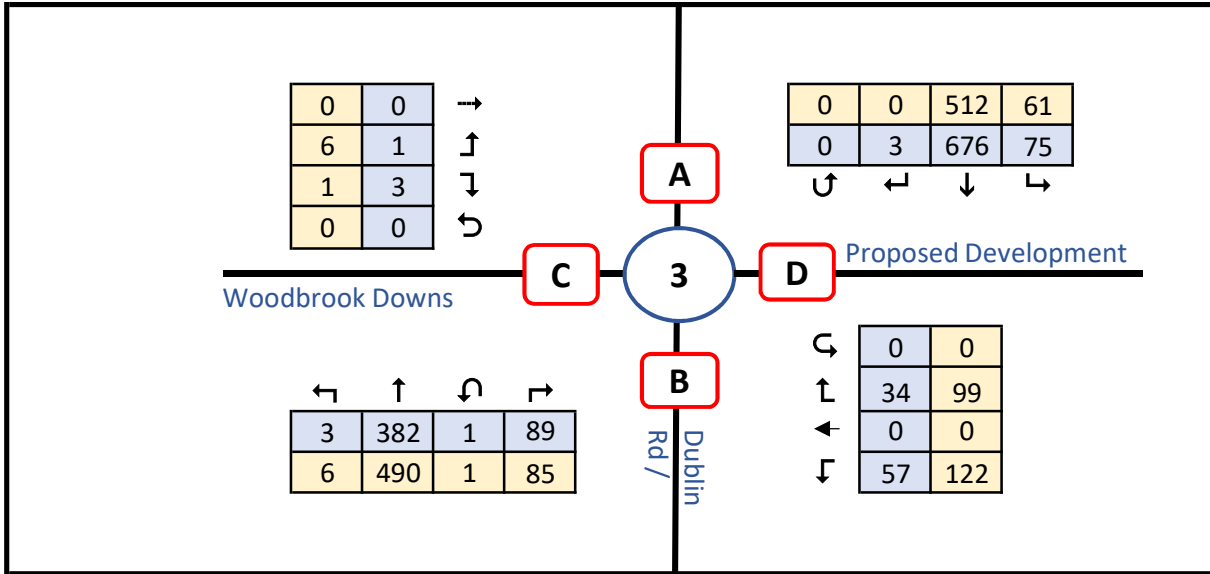


Scenario
Count



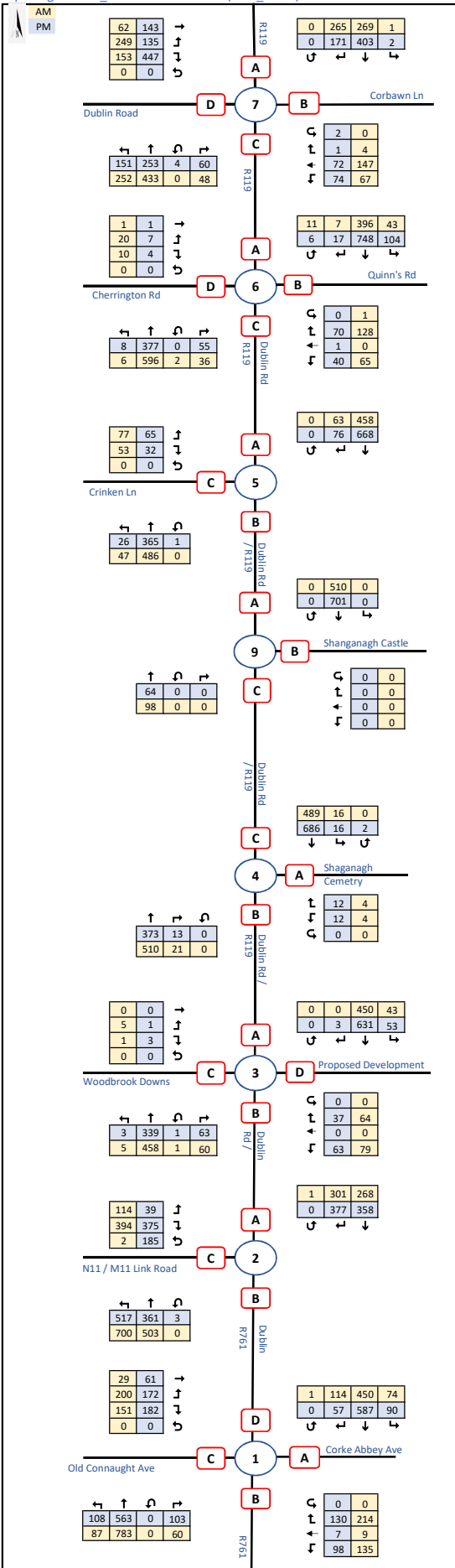
Scenario

Cumulative Impact - J3 Woodbrook Proposed Access Junction



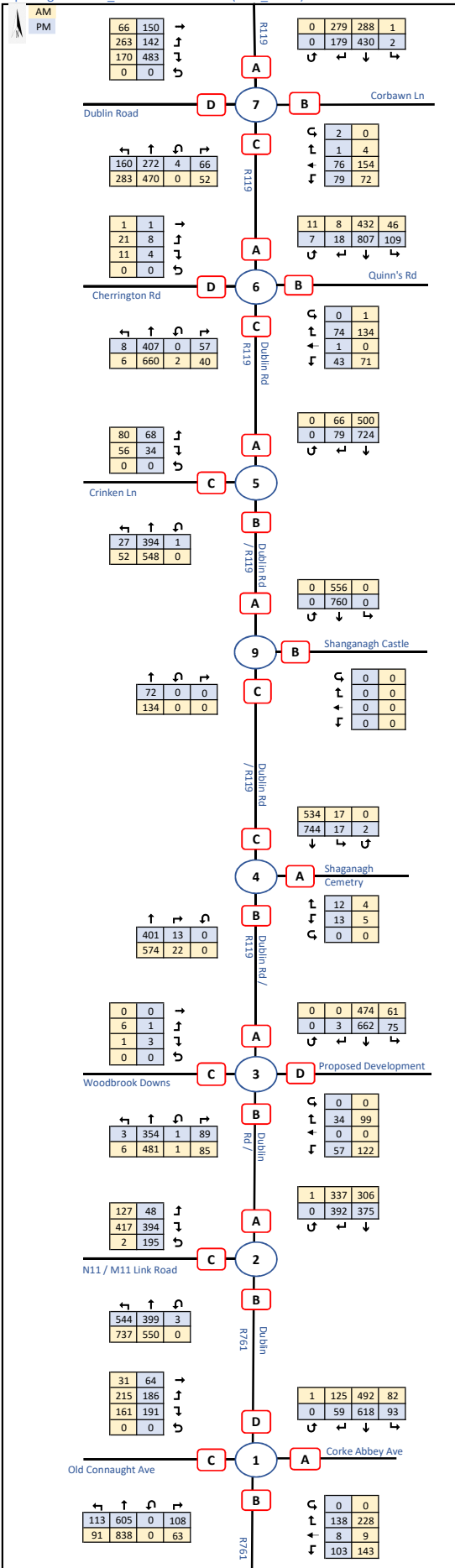
Scenario

Opening Year +5_Woodbrook Phase 1 (Post_DART)



Scenario

Opening Year +15_ Woodbrook Phase2 (Post_DART)



Scenario

Opening Year_Woodbrook Phase 1 (Pre_DART)

